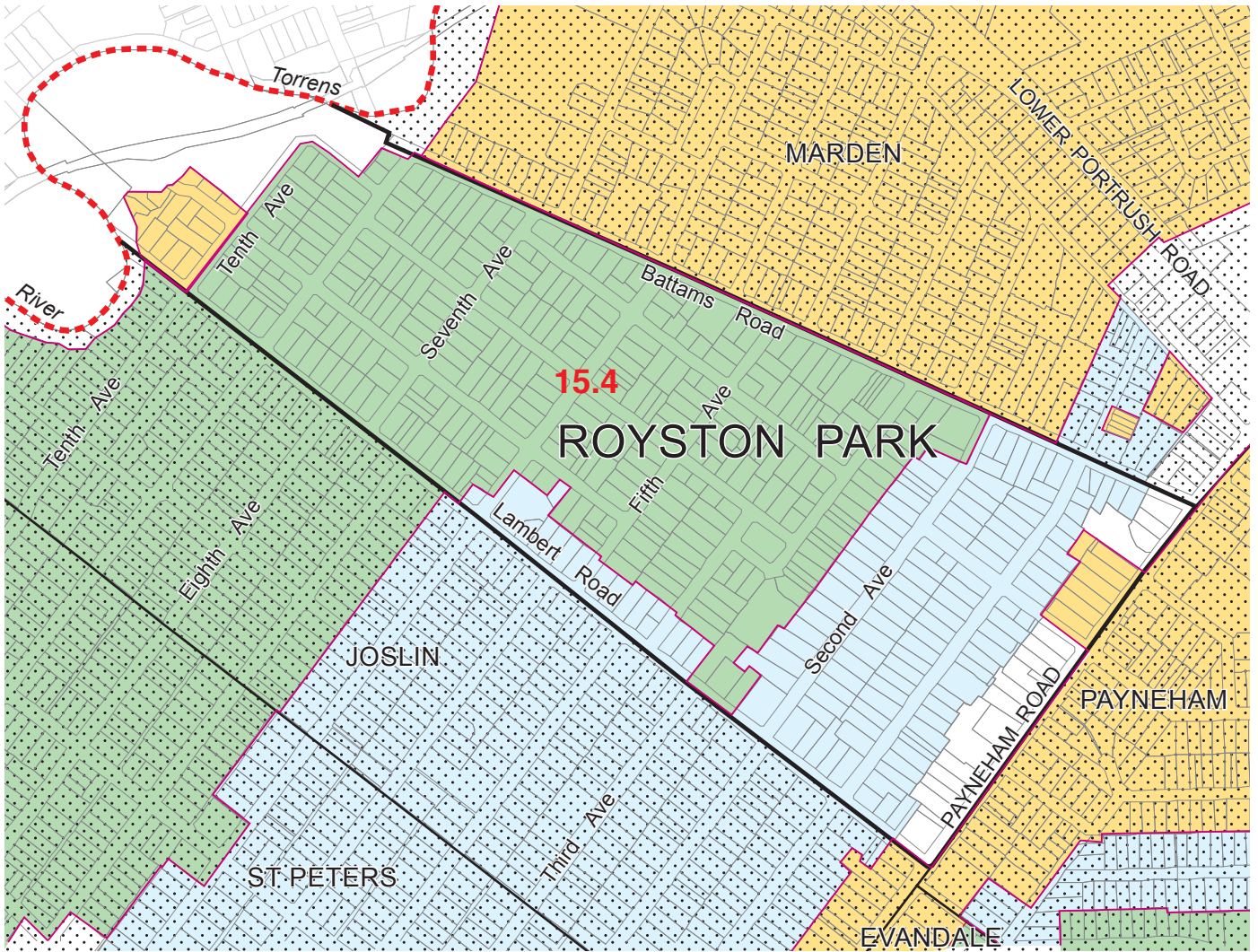









New Zoning - Royston Park



-  Residential Zone
-  Residential Character Zone
-  15.4 St Peters / Joslin / Royston Park Policy Area
-  Residential Historic (Conservation) Zone (unchanged)
-  Existing Non - Residential Zoning (unchanged)
-  Suburb Boundary
-  Council Boundary

